

GEODETSKI SNIMAK  
za mjerilo 1 : 200

Direktor: Eduard Klman, dipl.ing.geod.



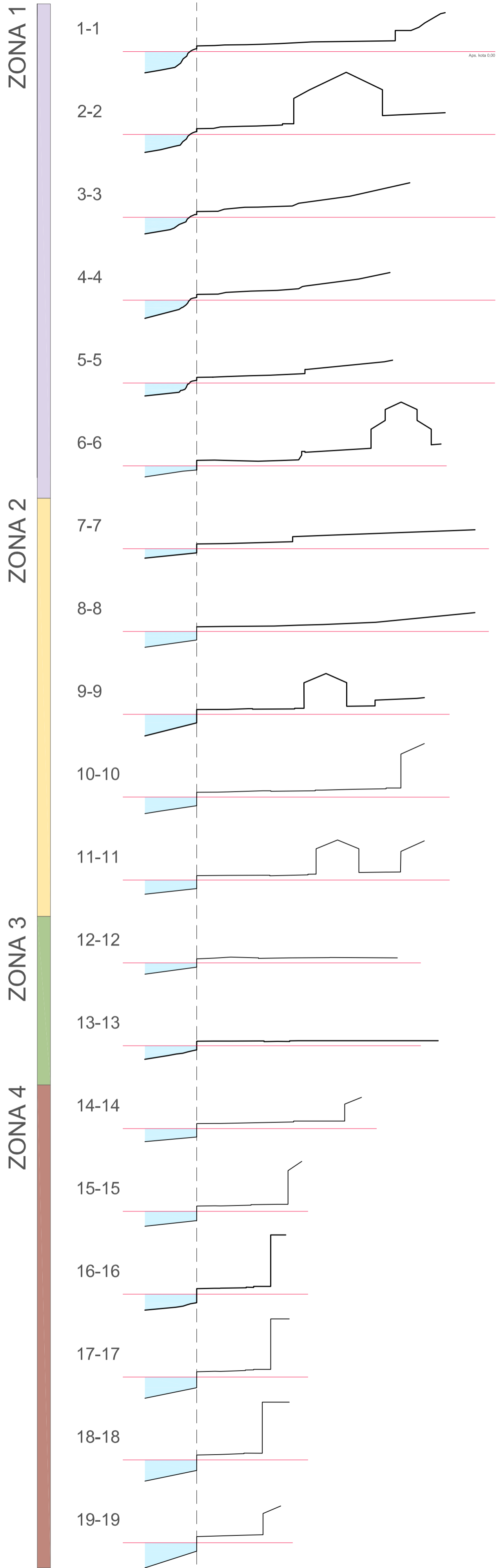
Izradio: Lara Jerman, dipl. ing. geod.  
Anika Galini Dobrenić, geod. teh.  
U Poreču, 16.12.2015.

OBALA VRSARA mjerilo 1:1000  
podloga za ANALIZE I PROJEKT

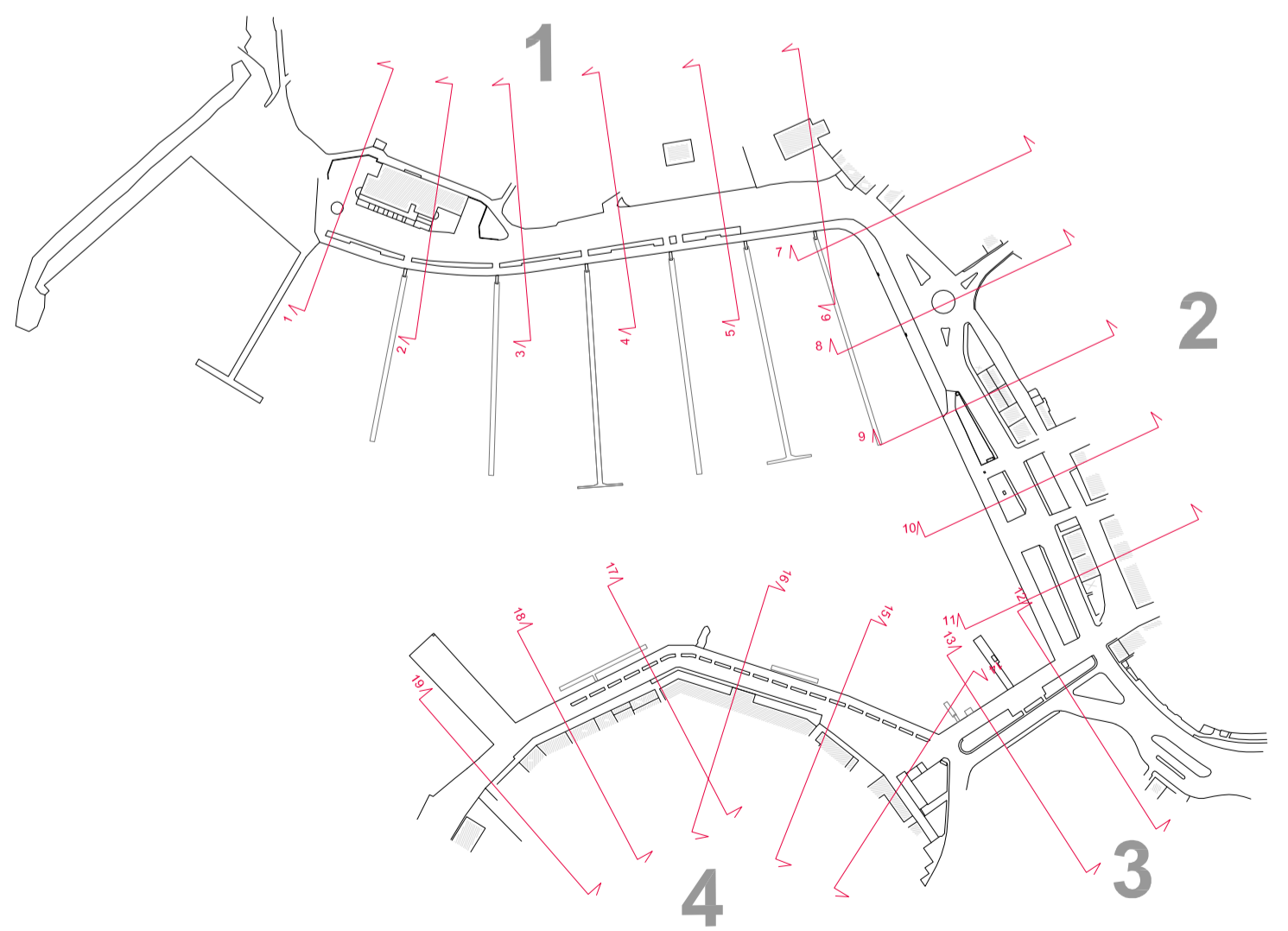
mr.sc. JADRANKA DREMPETIĆ d.i.a.; KLARA PUSTIJANAC d.i.a.



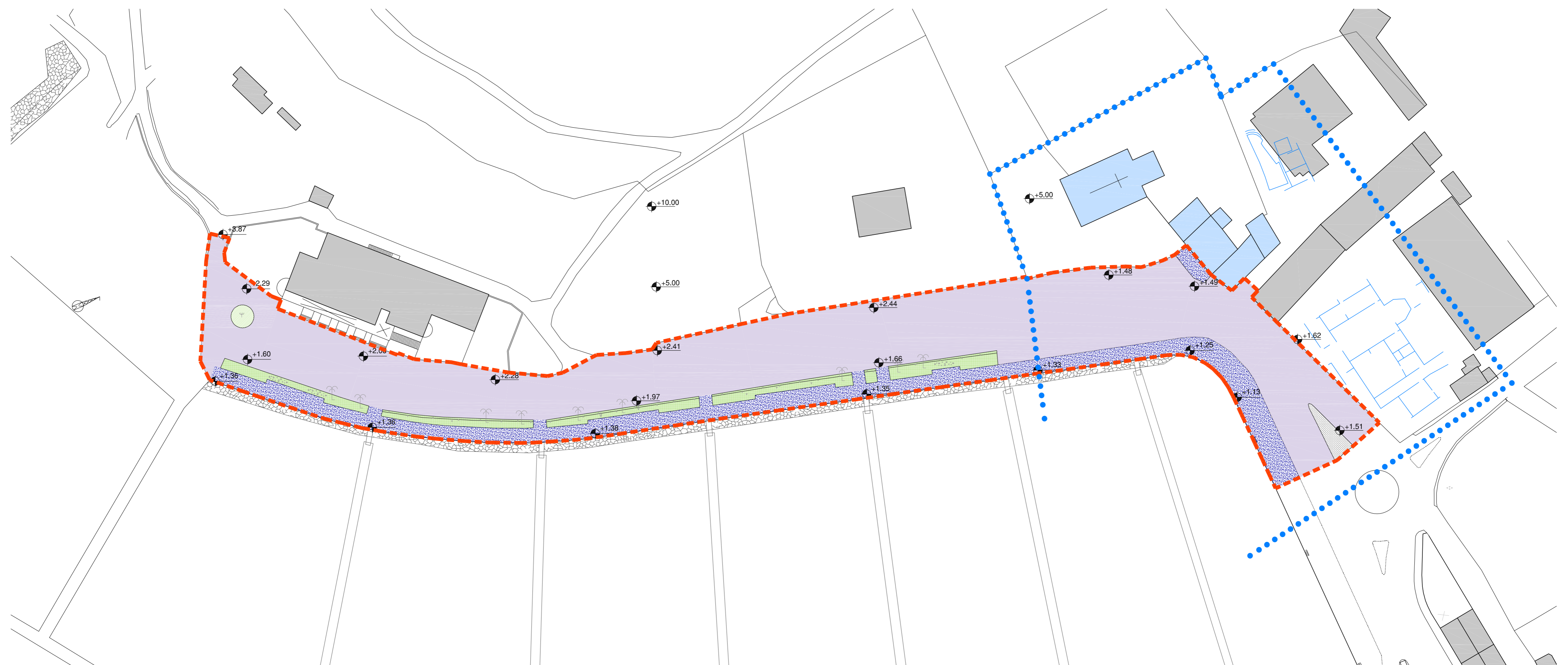




OBALA VRSARA, ANALIZE-PRESJECI mj. 1:700

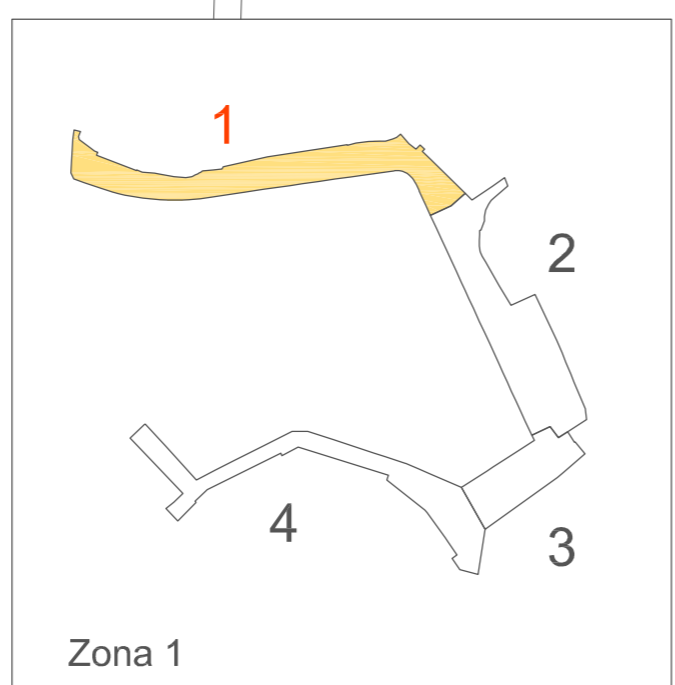







**LEGENDA**  
(zatečene obrade partera):

	površine (m <sup>2</sup> )
	Granica_ZONA 1 7.723
	Objekti -
	Arheološki nalazi -
	Arheološka zona -
	Registrirano kulturno dobro -
	Asfalt (ceste) 5.659
	Asfalt (pješaci) 58
	Betoni razni 1.498
	Zelene površine 479
	Zeleni otoci 29



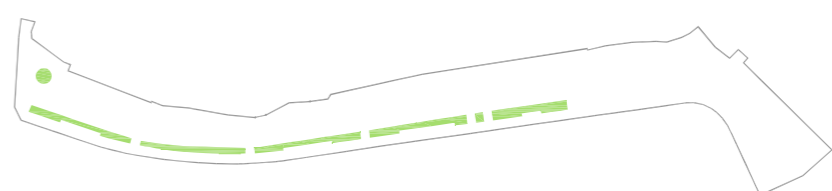
Shema asfaltiranih površina



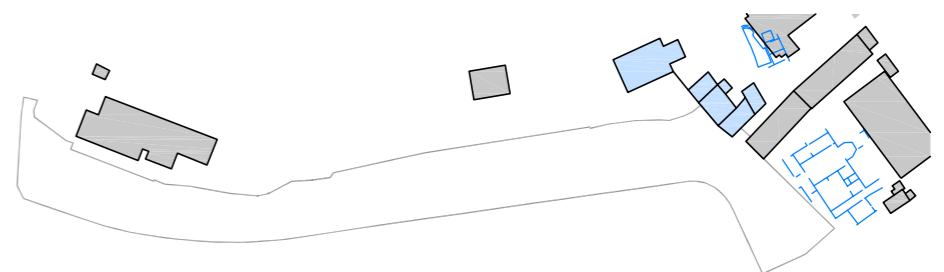
Shema betoniranih površina



Shema zelenih površina



Shema objekata

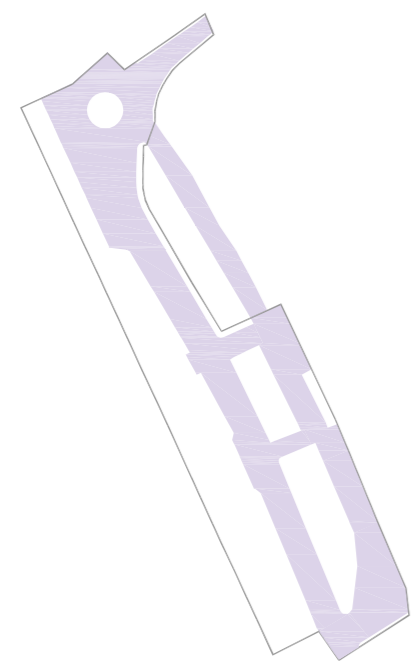


**OBALA VRSARA, ANALIZA, mjerilo 1:700**

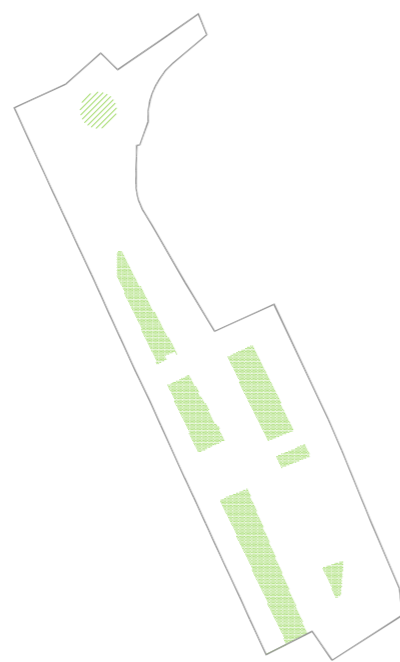
mr.sc. JADRANKA DREMPETIĆ d.i.a.; KLARA PUSTIJANAC d.i.a.

Poreč, 2016.

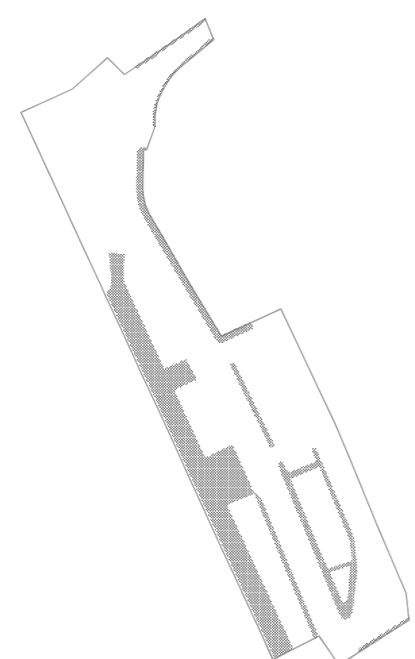




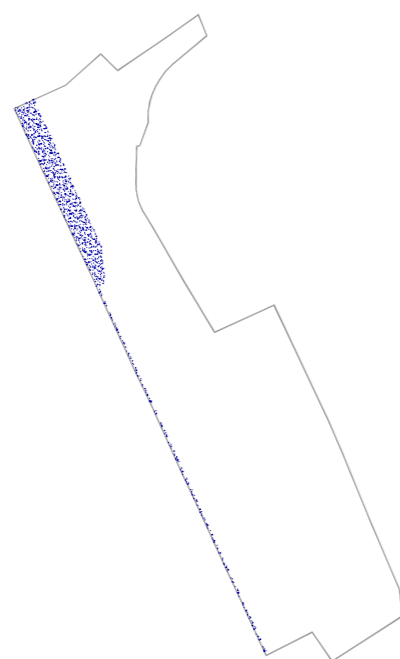
Shema asfaltiranih površina



Shema zelenih površina



Shema pješačkih površina

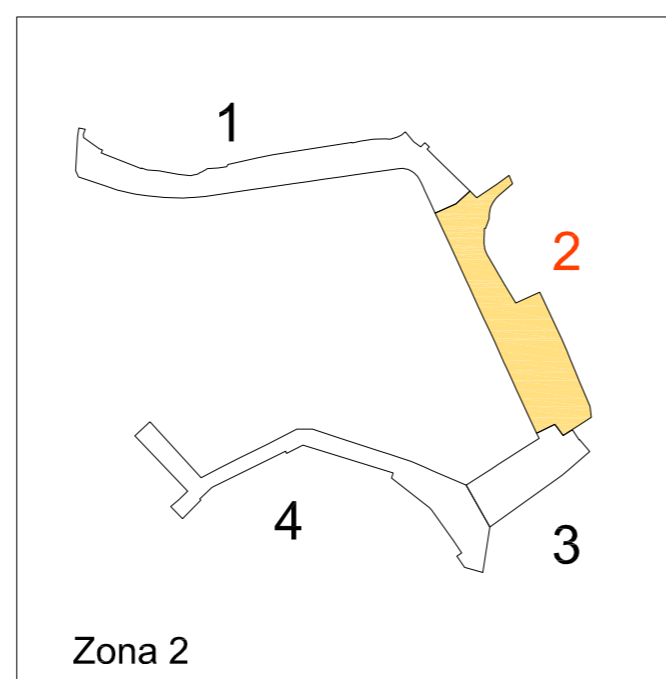


Shema betoniranih površina



- Ugostiteljski objekti
- Stambeni objekti
- Trgovine

Shema objekata i namjene



Zona 2

**LEGENDA**

(zatečene obrade partera):

površine (m<sup>2</sup>)

	Granica_ZONA 2*	7.695
	Objekti	-
	Arheološki nalazi	-
	Arheološka zona	-
	Asfalt (ceste)	4.148
	Asfalt (pješaci)	1.678
	Betoni razni	495
	Zelene površine	1.190
	Zeleni otoci	107
	Kamene škrilje	77

\*obuhvat zone 8095m<sup>2</sup> - 400m<sup>2</sup> = 7.695m<sup>2</sup> (vidi situaciju)

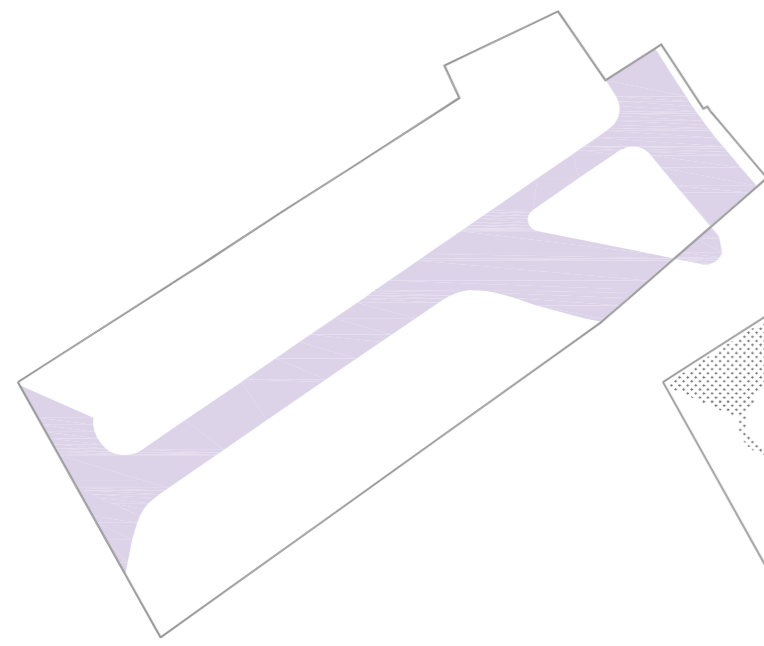
**OBALA VRSARA, ANALIZA, mjerilo 1:700**

mr.sc. JADRANKA DREMPETIĆ d.i.a.; KLARA PUSTIJANAC d.i.a.

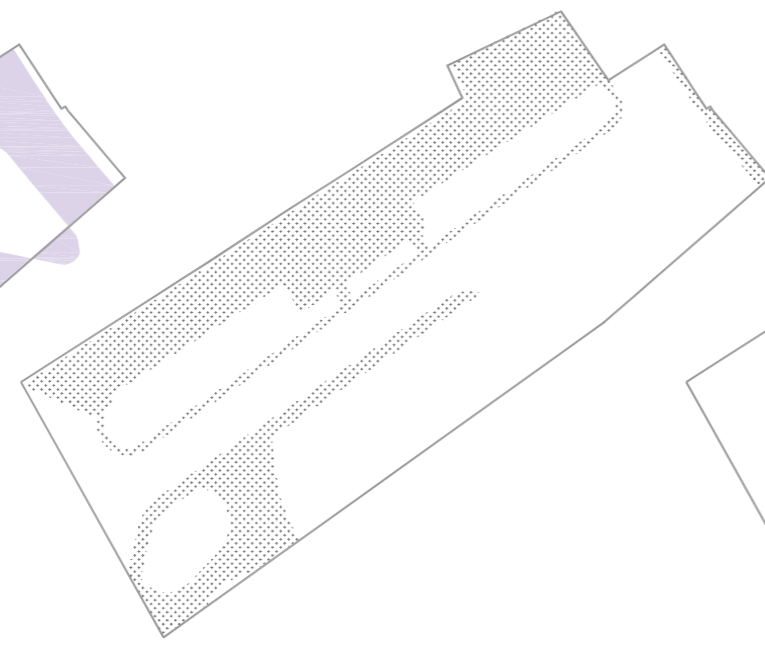
Poreč, 2016.

LIST 05

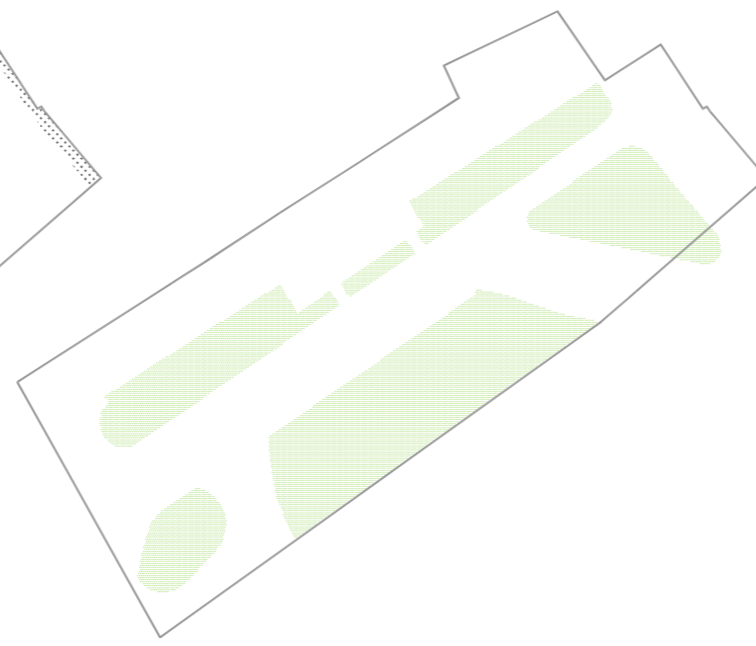




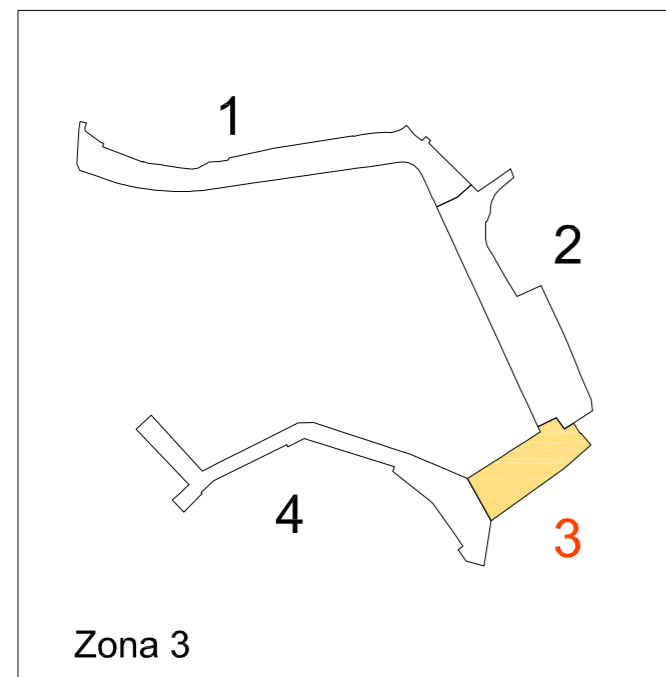
Shema asfaltiranih površina



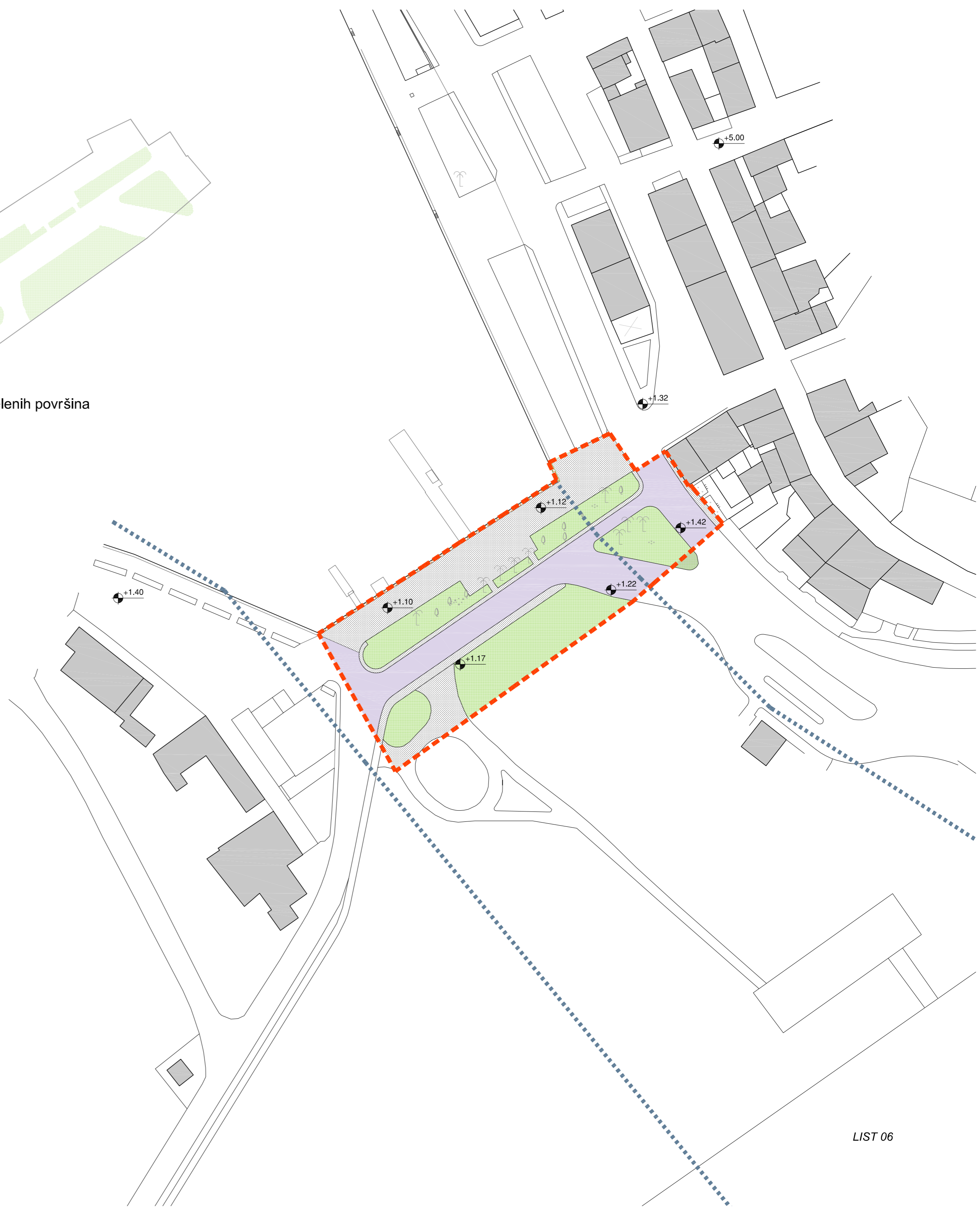
Shema pješačkih površina



Shema zelenih površina



Zona 3



**LEGENDA**

(zatečene obrade partera):

površine (m<sup>2</sup>)

	Granica_ZONA 3	3.390
	Objekti	-
	Obalna granica prema UPU Vrsara	-
	Asfalt (ceste)	925
	Asfalt (pješaci)	1.187
	Kamene ploče	43
	Zelene površine	1.235

**OBALA VRSARA, ANALIZA, mjerilo 1:700**











mr.sc. JADRANKA DREMPETIĆ d.i.a.; KLARA PUSTIJANAC d.i.a.

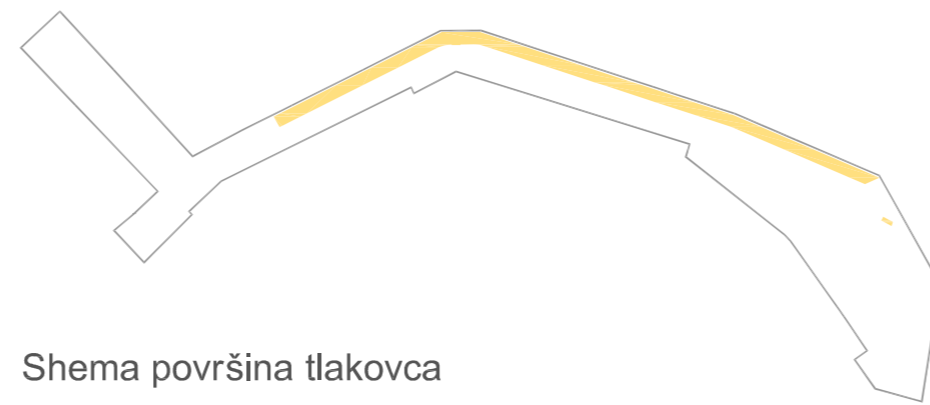
Poreč, 2016.

**LEGENDA**

(zatečene obrade partera):

površine (m<sup>2</sup>)

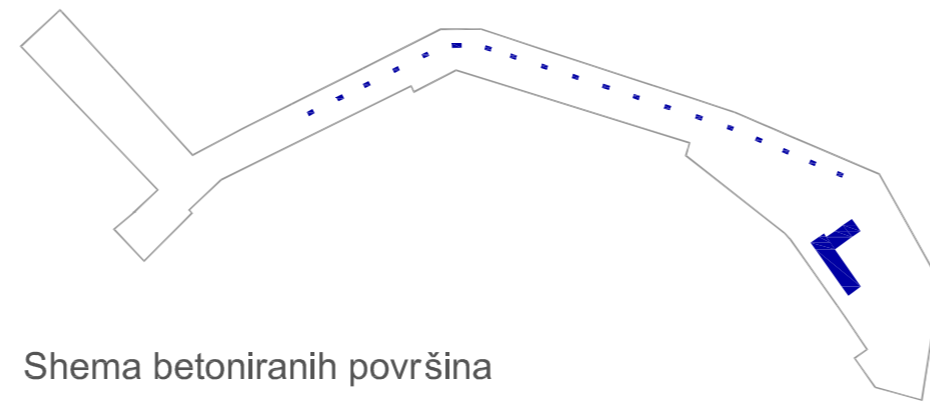
	Granica_ZONA 4	6.283
	Objekti	-
	Asfalt (ceste)	2.945
	Asfalt (pješaci)	587
	Betoni razni	55
	Betonske ploče	141
	Zelene površine	741
	Kamene ploče	1.098
	Tlakovac	716
	Obalna granica prema UPU Vrsara	



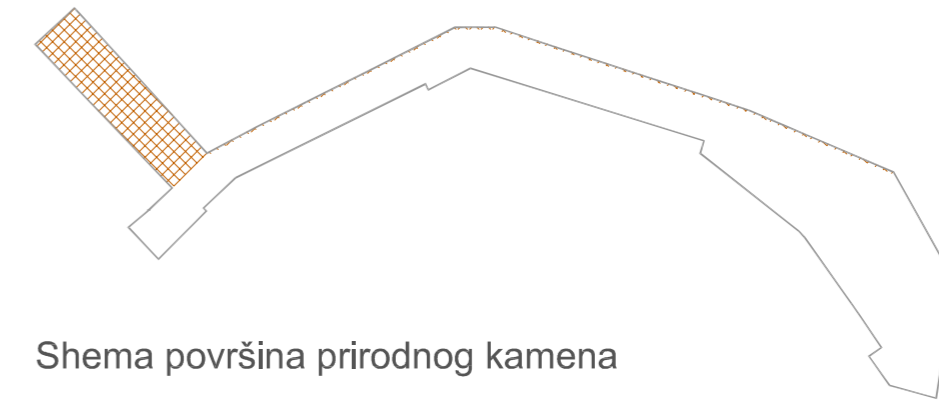
Shema površina tlakovca



Shema zelenih površina



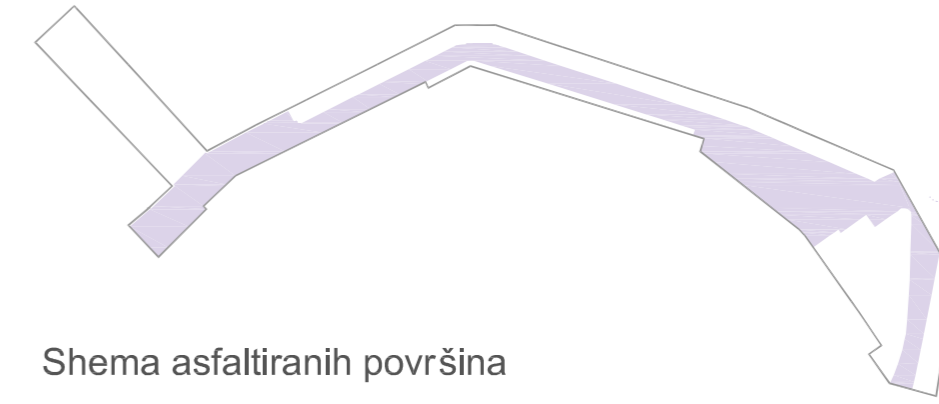
Shema betoniranih površina



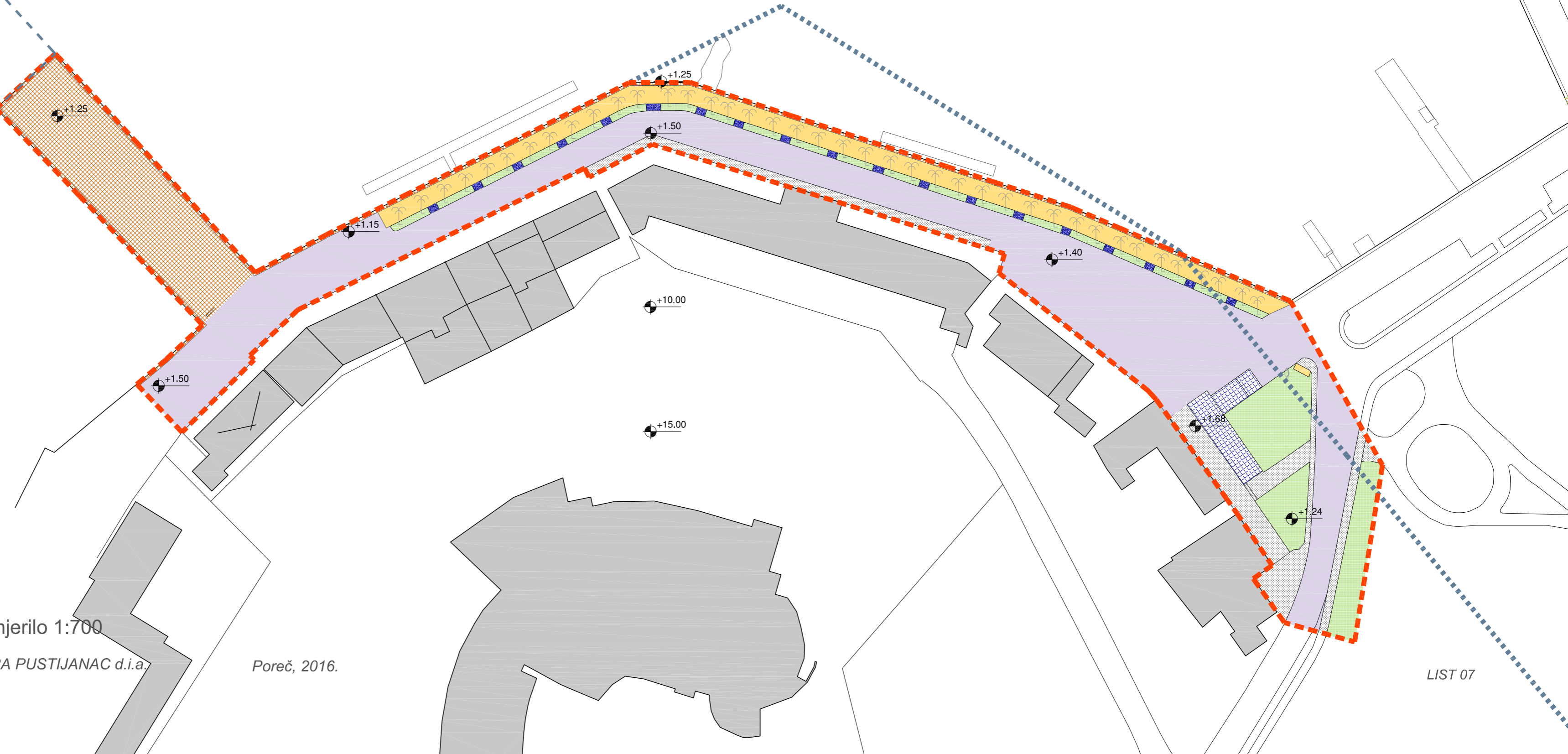
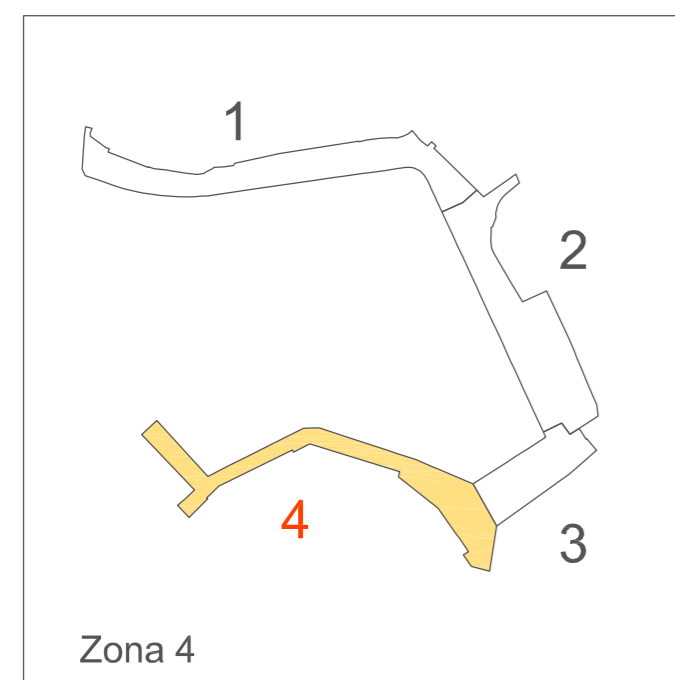
Shema površina prirodnog kamena



Shema pješačkih površina



Shema asfaltiranih površina



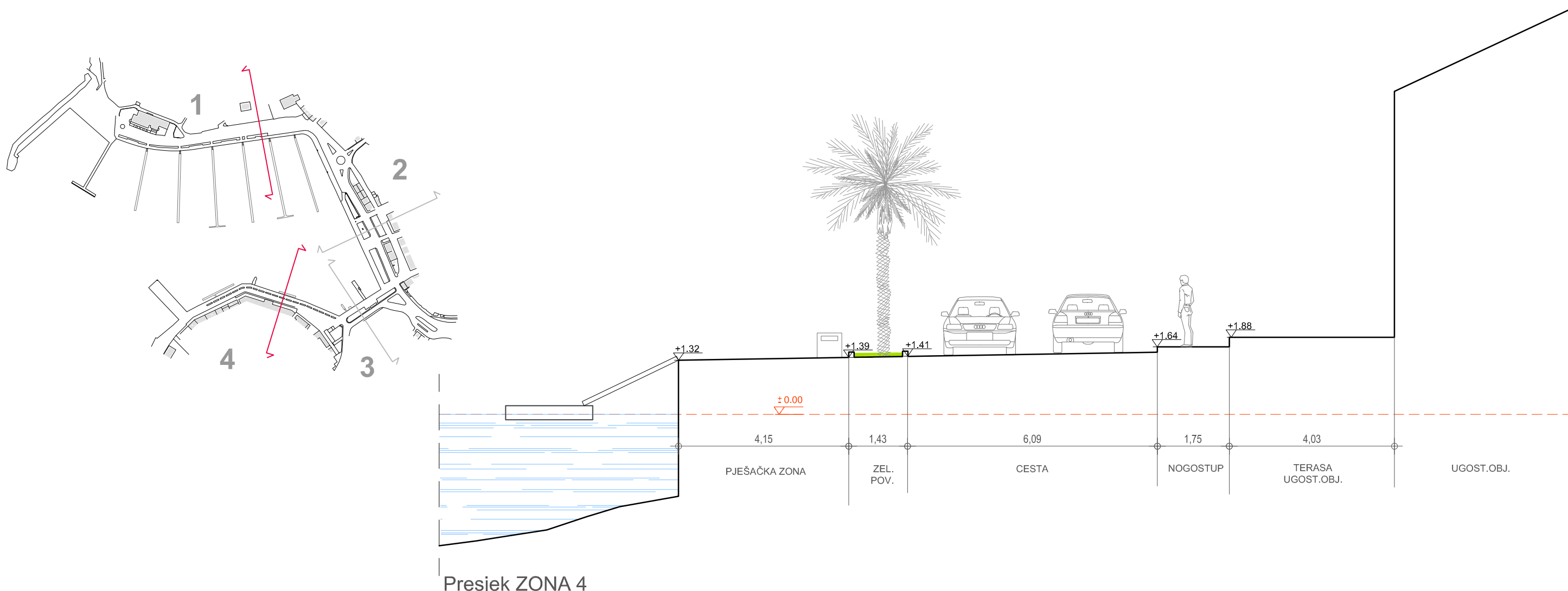
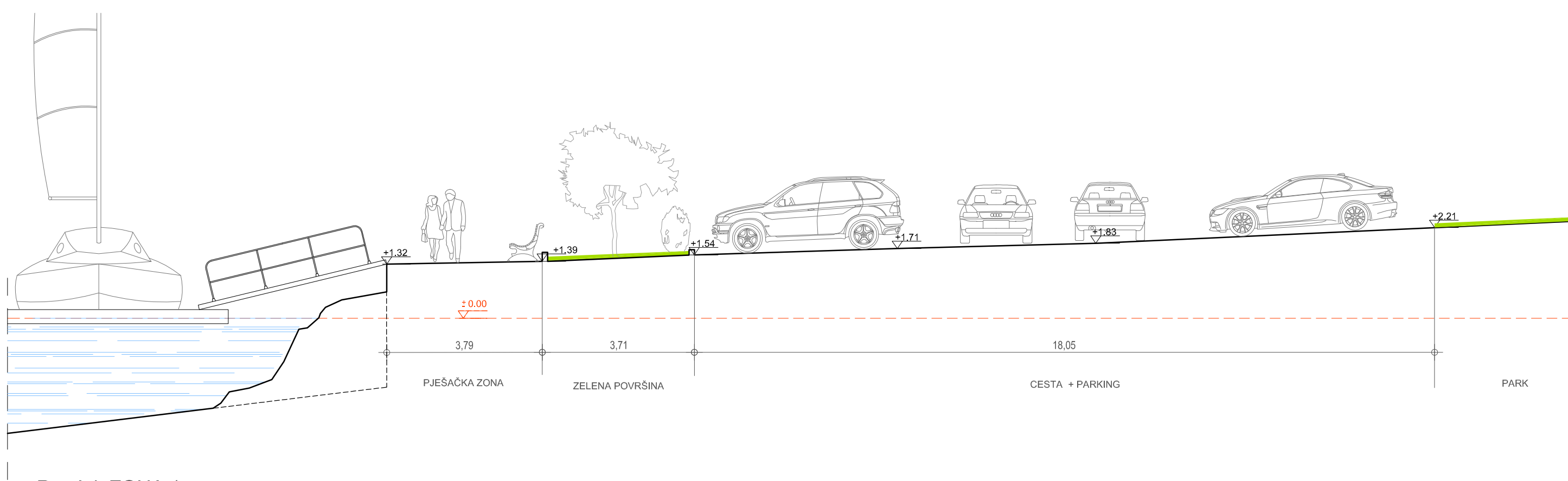
OBALA VRSARA, ANALIZA, mjerilo 1:700

mr.sc. JADRANKA DREMPETIĆ d.i.a.; KLARA PUSTIJANAC d.i.a.

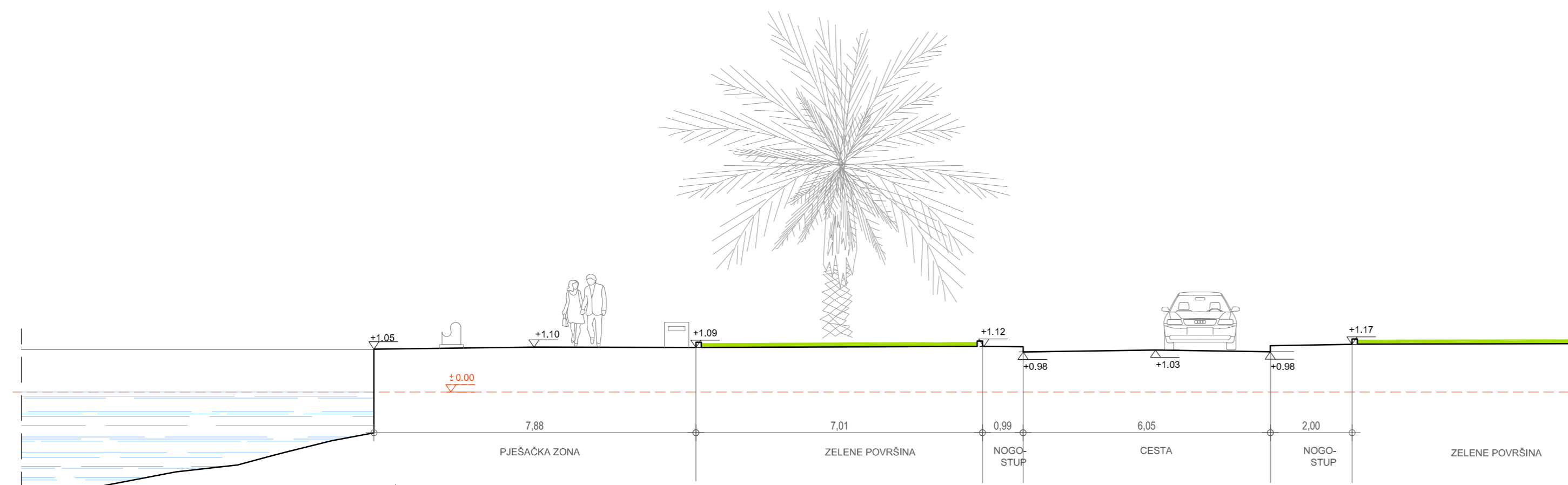
Poreč, 2016.

LIST 07

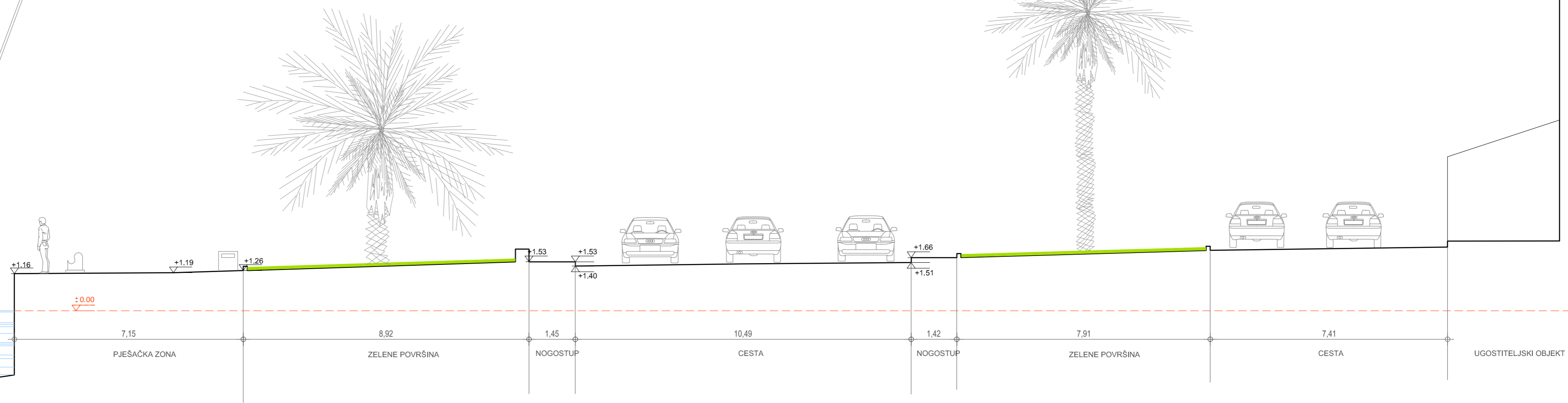
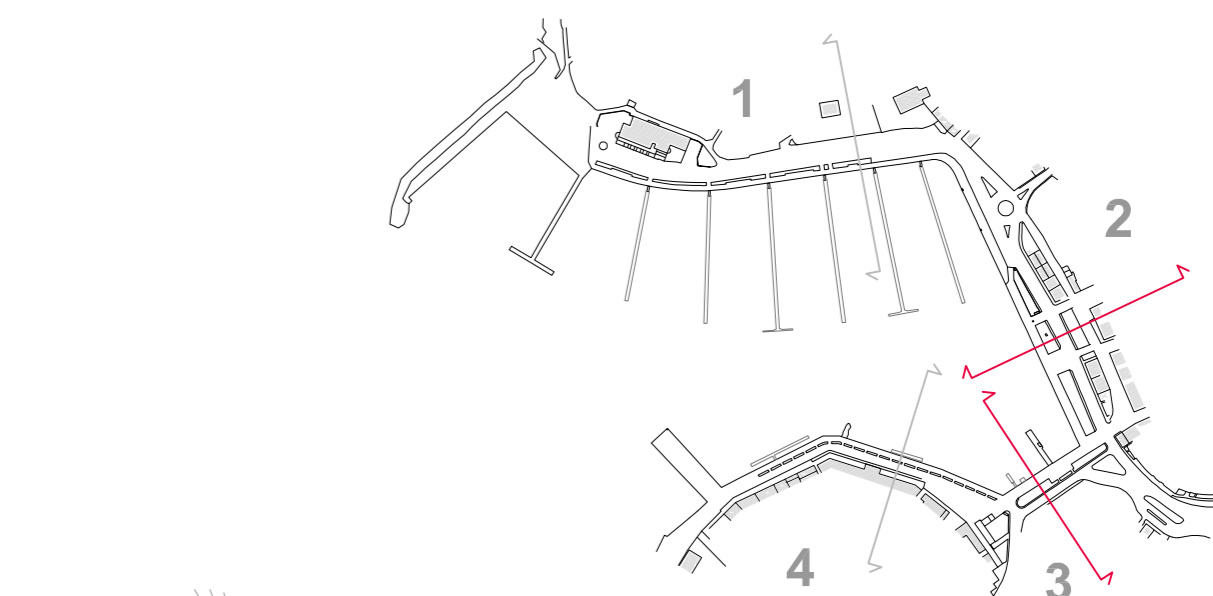
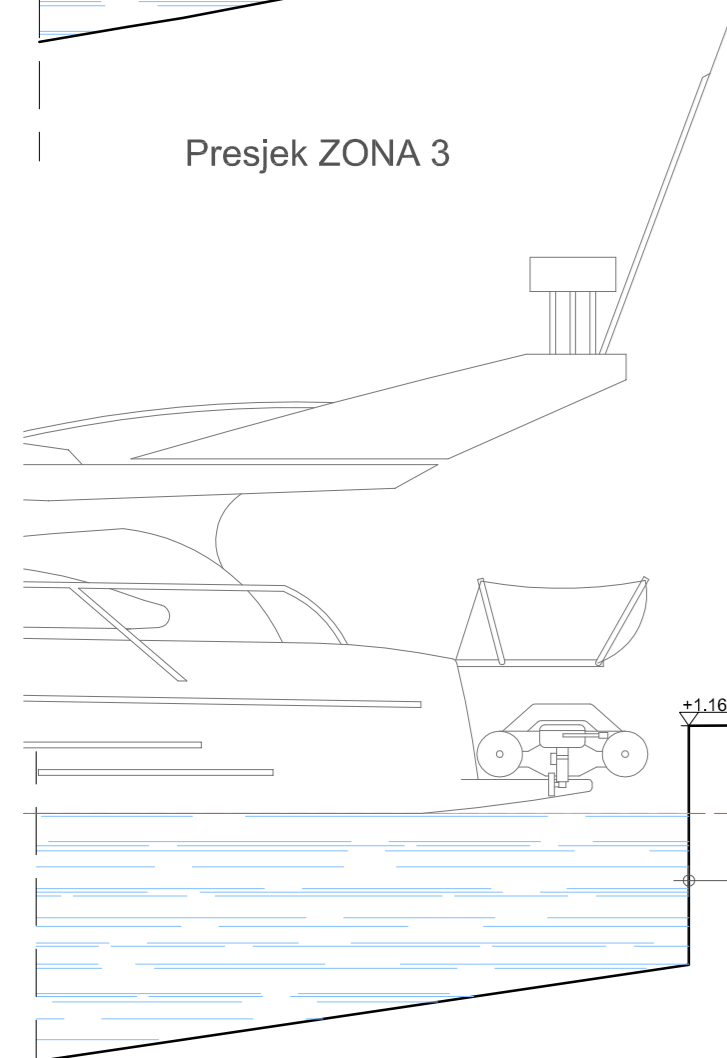








Presjek ZONA 3



Presjek ZONA 2

UGOSTITELJSKI OBJEKT




**ugostiteljski objekti**



**kulturno dobro  
+arheološki park**



**centar - trg**



**prostor za zabavu i odmor**



**slobodno kretanje**

